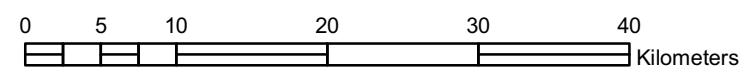




Legend

- BS05 Seismic Lines
- SKF Seismic Lines



WGS 1984 UTM Zone 36N
 Transverse Mercator
 False Easting: 500000m
 False Northing: 0m
 Central Meridian: 33°
 Scale Factor: 0.9996
 Latitude of Origin: 0°

Black Sea Regional Data	
UKRAINE	
SKIFSKA BLOCK showing Seismic Navigation	
 Ministry for Ecology and Natural Resources of Ukraine	
RPS Energy, 309 Reading Road, Henley-on-Thames, Oxfordshire, RG9 1EL, U.K. Tel: +44 (0)1491 415400 Fax: +44 (0)1491 415415 Email: rpsen@rpsgroup.com	Scale 1:500,000 Date: November 2012 Job No.: ECN1204

Note: RPS Energy is not an authority on international boundaries.